



Banks – Sunset Park

The screenshot shows the Google Maps search bar with two destinations entered. The first destination is "North Plains Elementary, North Plains, OR" and the second is "485 S Main St, Banks, OR 97106 (Banks Sunset Park)". Below the search bar, there are links for "Add Destination" and "Show options". At the bottom, there is a dropdown menu set to "By car" and a "Get Directions" button.

Driving directions to Banks Sunset Park

6.4 mi – about 12 mins

 North Plains Elementary School
32030 NW North Ave
North Plains, OR 97133

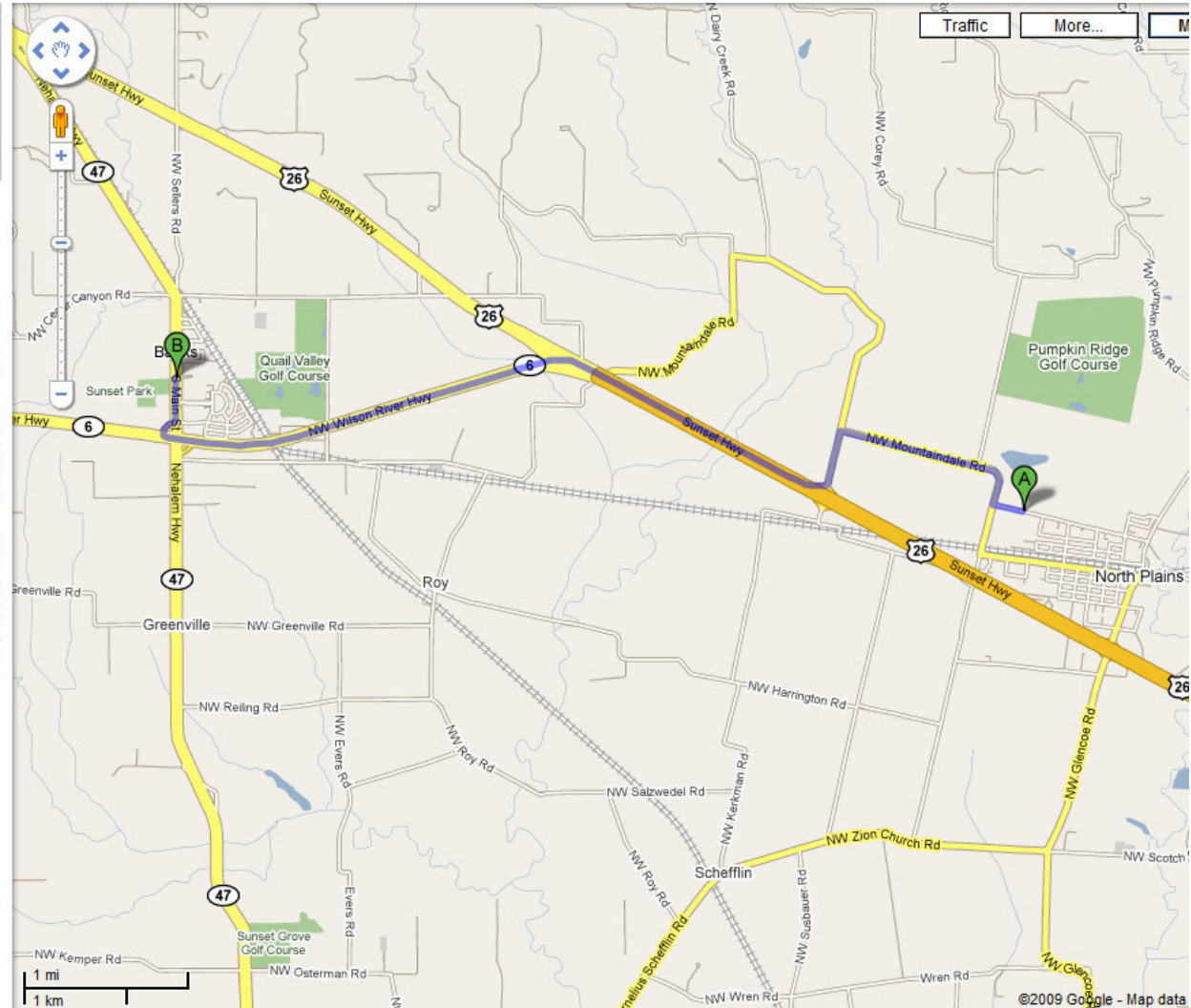
- | | |
|---|--|
| 1. Head west on NW North Avenue toward NW Gordon Rd | 0.2 mi |
| 2. Turn right at NW Mountindale Rd | 1.2 mi |
| 3. Turn left at NW Dersham Rd | 0.3 mi |
| 4. Merge onto NW Sunset Hwy/US-26 W via the ramp to Seaside/Tillamook |  1.7 mi |
| 5. Slight left at OR-6/NW Wilson River Hwy |  2.6 mi |
| 6. Take the ramp to S Main St/NW OR-47 |  0.2 mi |
| 7. Turn left at S Main St/NW OR-47 |  0.3 mi |

 Banks Sunset Park
485 S Main St
Banks, OR 97106

[Save to My Maps](#)

These directions are for planning purposes only. You may find that construction projects, traffic, weather, or other events may cause conditions to differ from the map results, and you should plan your route accordingly. You must obey all signs or notices regarding your route.

Map data ©2009, Tele Atlas



The entrance to the ball fields is at the north end of the park.